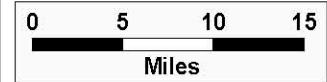
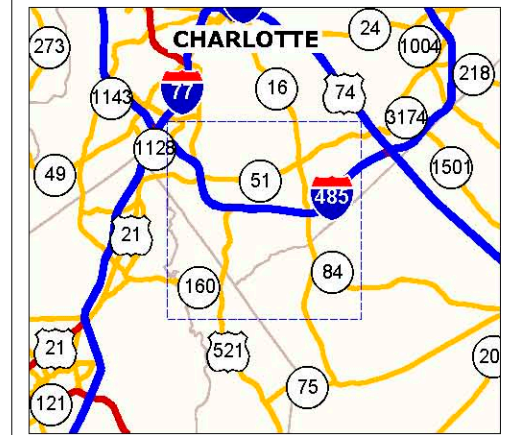
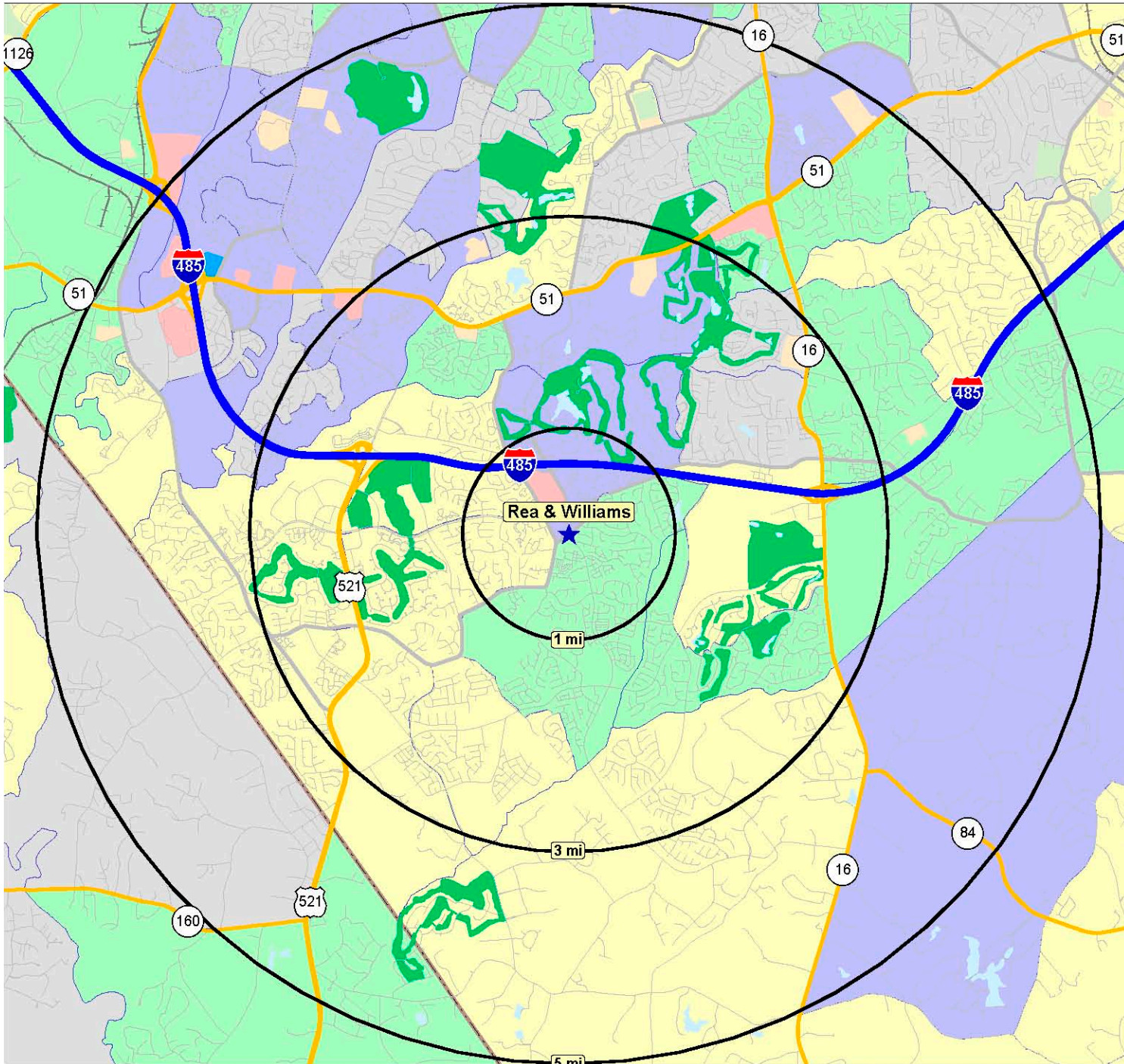


Rea Rd. & Williams Pond Rd., Charlotte, NC - 2009-2014 Population Growth



Map layers

- Block Group
- Water
- Sites
- Trade Areas

% Population Growth

- 0.8% to 6.1%
- 6.1% to 9.0%
- 9.0% to 18.2%
- 18.2% to 188.4%

